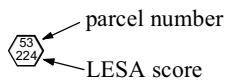


# Agricultural Lands

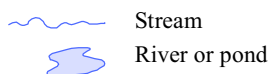
## Town of Halifax, Vt.

July 2013

1988 Land Evaluation and Site Assessment results:



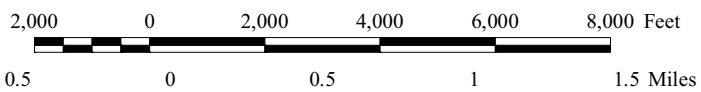

Important farmland soil rating:



Data sources:

- Agricultural soil delineations are taken from the VGIS data layer SOAG, Prime Agricultural Soils in Vermont. These data were derived from U.S. Department of Agriculture, Natural Resources Conservation Service, SSURGO soil data.

- Farm parcel numbers and LESA scores are taken from a 1988 Halifax Agricultural Lands map that was developed from a 1988 Land Evaluation and Site Assessment (LESA) study.



1:40,000